TOWNSHIP 8N RANGE 10 W S.L.B.&M.

Book 2 Page 12

SCALE 1" =2000'

Note: Great Salt Lake meander line possibly subject to decree #150367, bk 757, pg 771.

PREFIX 02-012 TAX UNIT 01

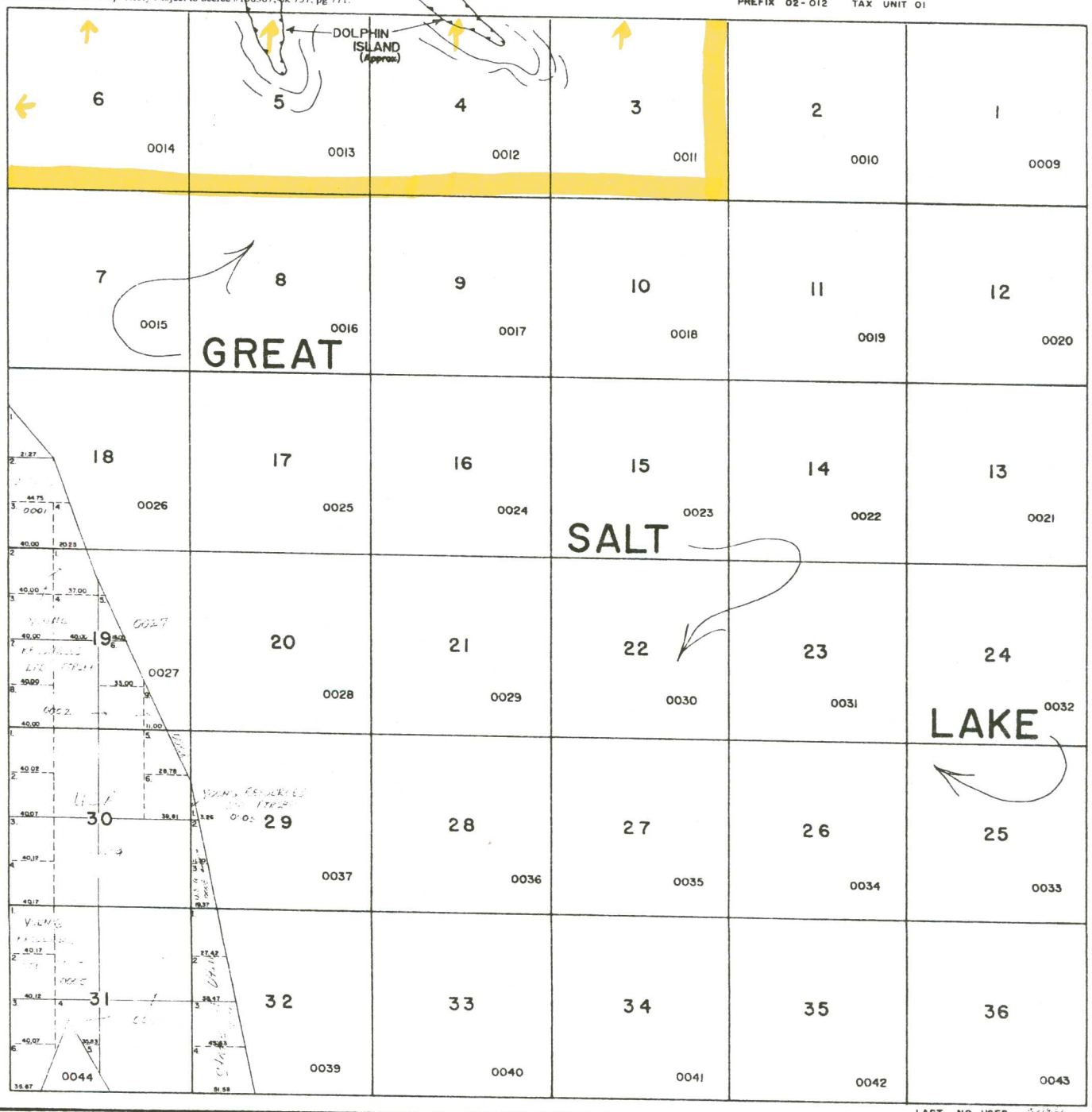

SEE PAGE 13

SEE PAGE 11-B

LAST NO. USED 0044

TOWNSHIP 8 N RANGE 11 W S.L.B.&M.

Book 2 Page 13

SCALE 1" =2000'

Note: Great Salt Lake meander line possibly subject to decree #150367, bk 757, pg 771.

PREFIX 02--013 TAX UNIT 01

LAST NO. USED 0042

TOWNSHIP 9N RANGE 10 W S.L.B.&M.

Book 3 Page 9-B

SCALE 1" = 2000'

PREFIX 03-009 TAX UNIT

Note: Great Salt Lake meander line possibly subject to decree #150367, bk 757, pg 771.

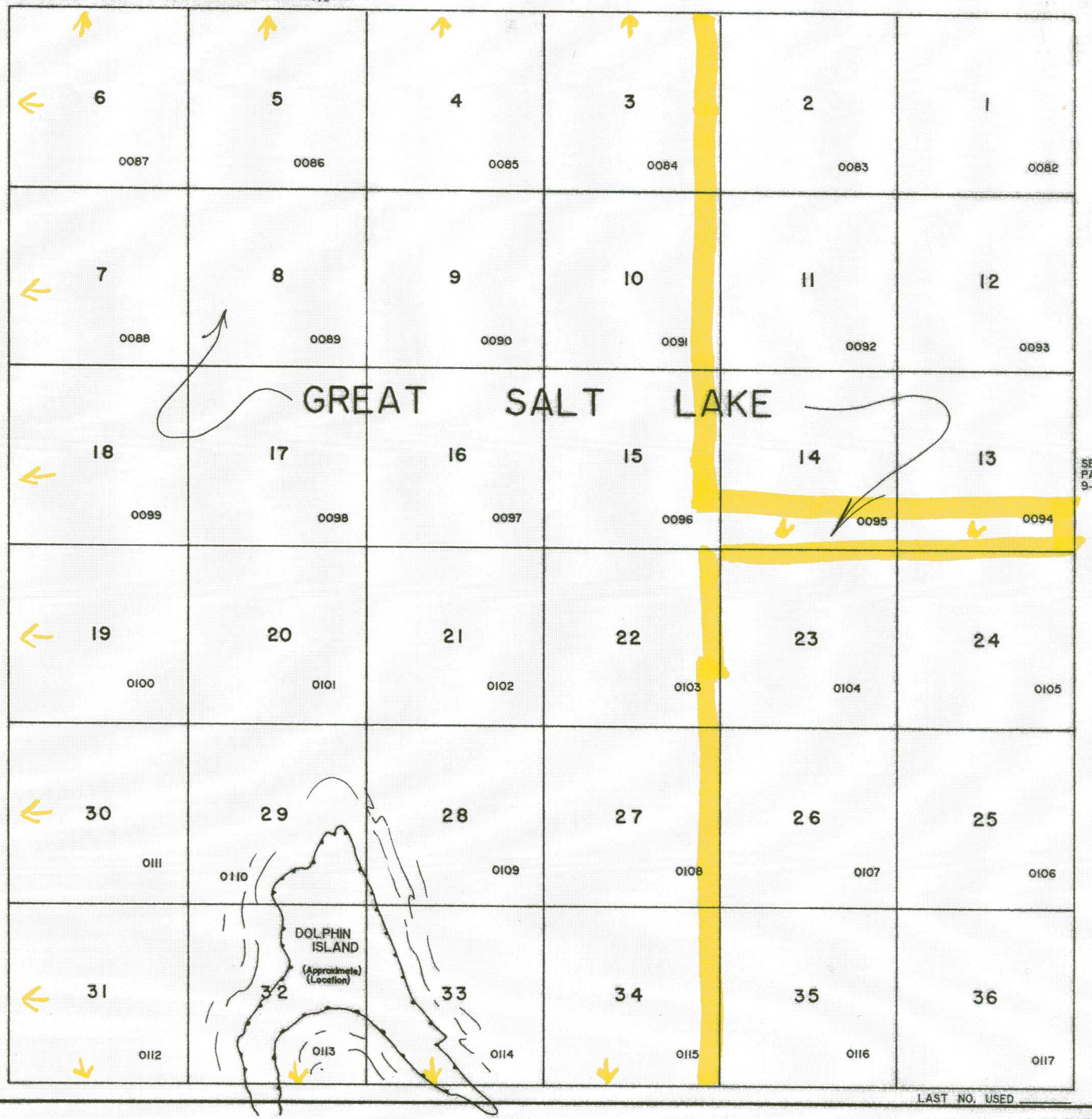

SEE PAGE 10

SEE PAGE 9-A

LAST NO. USED _____

TOWNSHIP 9N RANGE 11W S.L.B.&M.

Book 3 Page 10

Note: Great Salt Lake meander line possibly subject to decree #150367, bk 757, pg 771.

SCALE : 1" = 2,000'

PREFIX 03-010 TAX UNIT 01

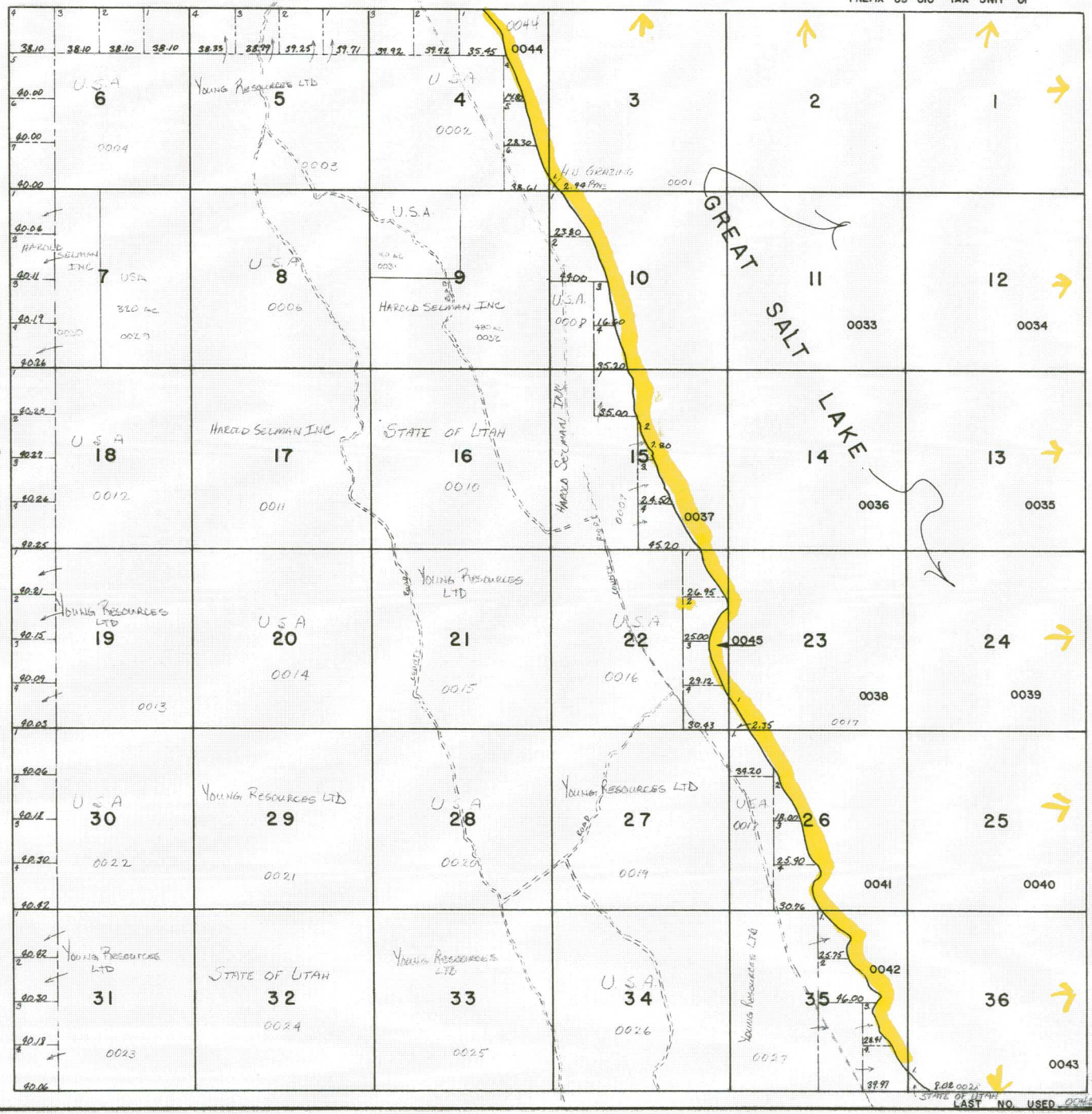

TOWNSHIP 10 N RANGE 10 W S.L.B.&M.

Book 4 Page 8-B

SCALE 1" = 2000'

PREFIX 04-008 TAX UNIT

Note: Great Salt Lake meander line possibly subject to decree #150367, bk 757, pg 771.

6 0042	5 0041	4 0040	3 0039	2 0038	1 0037
7 0043	8 0044	9 0045	10 0046	11 0047	12 0048
18 0054	17 0053	16 0052	15 0051	14 0050	13 0049
19 0055	20 0056	21 0057	22 0058	23 0059	24 0060
30 0066	29 0065	28 0064	27 0063	26 0062	25 0061
31 0067	32 0068	33 0069	34 0070	35 0071	36 0072

GREAT SALT LAKE

SEE PAGE 9

SEE PAGE 8-A

LAST NO. USED 0117

TOWNSHIP 10 N RANGE 11 W S.L.B.&M.

Scale 1" = 2000'

Book 4 Page 9

Note: Great Salt Lake meander line possibly subject to decree #150367, bk 757, pg 771.

PREFIX 04—009 TAX UNIT 01

1/88

LAST NO. USED 0043